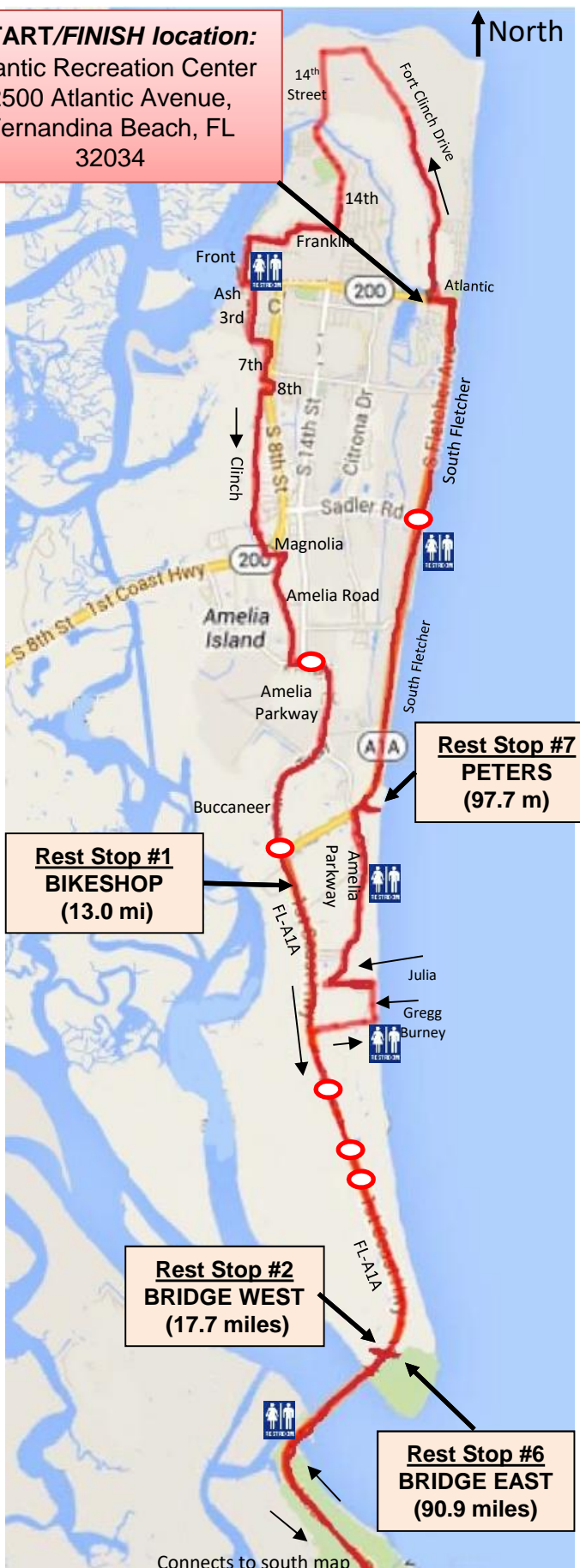




START/FINISH location:
Atlantic Recreation Center
2500 Atlantic Avenue,
Fernandina Beach, FL
32034



2018 Endless Summer Watermelon Ride

103 miles

Starts at 7:30 AM
Fastest Riders First
All riders must depart by 8:15

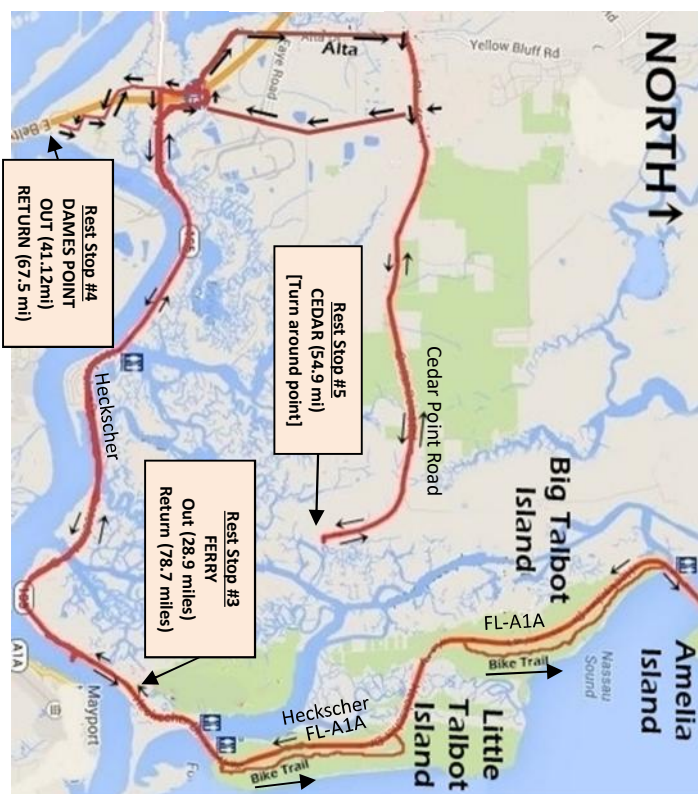
Emergency Contacts:
Life Threatening? Call 911
Ride Help? (904) 515-3275



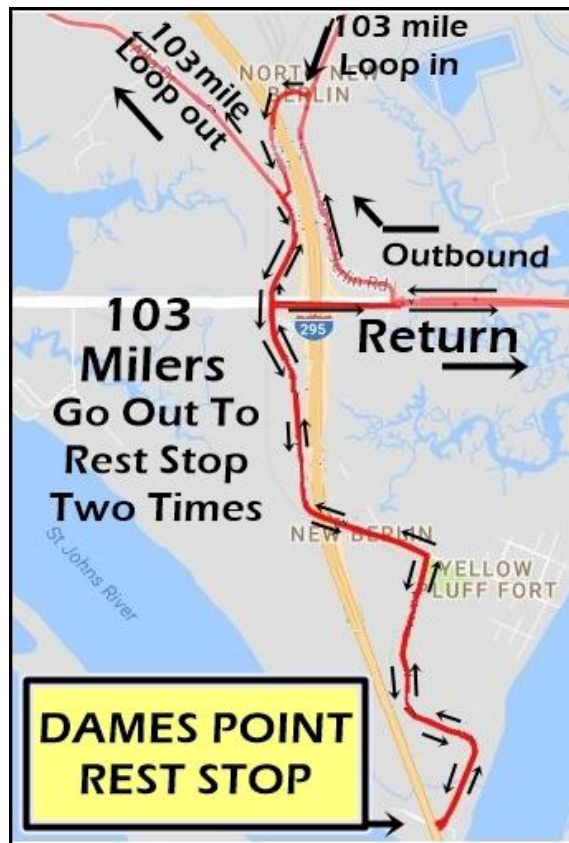
Indicates Public Restrooms near
route. (Also all Rest Stops have
restrooms)



Indicates Traffic Circle (use caution)



2018 Endless Summer Watermelon Ride 103 miles



Emergency Contacts:
Life Threatening? Call 911
Ride Help? Call (904) 515-3275

At miles 81.4 & 85.9, the SLOW & SCENIC route takes the Bike Trail as indicated on the cue sheet. The optional FAST & FURIOUS route stays on A1A.

Miles	Direction	Notes
0.0		START / FINISH
0.0	Right	Turn right onto Atlantic Ave
0.1	Left	Turn left onto Fort Clinch Rd
2.7	Left	Turn Left onto Campground Road
3.0	Left	Turn Left onto N 14th St
4.8	Right	Turn right onto Franklin St
5.2	Left	Turn left onto Escambia St
5.3	Left	Turn left onto N 8th St
5.4	Right	Turn right onto Dade St
5.8	Left	Turn left onto Front St
6.2	Left	Turn left onto Ash St
6.3	Right	Turn right onto S 3rd St
6.9	Left	Turn left onto Gum St
7.0	Right	Turn right onto S 7th St
7.4	Left	Turn left onto Kelp St
7.4	Right	Turn right onto S 8th St
7.5	Right	Turn right onto Lime St
7.6	Left	Turn left onto Clinch Dr
9.1	Straight	Straight across 8th Street
9.1	Straight	Gp straight on Magnolia
9.3	Right	Turn right onto Amelia Rd
10.3	Left	Turn left onto Amelia Island Pkwy
10.5	Straight	At circle, straight on Amelia Island Pkwy
11.5	Right	Bear right onto Buccaneer Trail
12.7	Straight	At circle, straight in A1A
13.0	REST 1	BIKE SHOP rest stop on right
14.7	Straight	At circle, straight on A1A S
15.2	Straight	At circle, straight on A1A S
15.4	Straight	At circle, straight on A1A S
17.7	Right	Turn right onto Fishing Bridge Access Road
17.7	REST 2	BRIDGE WEST rest stop
17.7	Right	From Access Road turn right onto A1A Bridge
28.9	Left	Turn left into Mayport Ferry
29.0	REST 3	FERRY Rest Stop (first time)
30.2	Left	Turn Left onto Heckscher Drive
37.7	Right	Turn right on New Berlin Rd East
38.5	Left	Turn left onto New Berlin Road West which goes under I-295 highway.
38.9	Right	Turn left to stay on New Berlin Road West
39.2	Straight	Cross Heckscher to New Berlin Road
40.3	Right	Turn right onto Dames Point Road

41.2	REST 4	DAMES POINT rest stop (first time)
41.2	U-Turn	U-turn back on Dames Point Road
42.2	Left	Turn left onto New Berlin Rd
43.3	Straight	Cross Heckscher & stay on New Berlin
43.7	Straight	New Berlin becomes Alta Road
47.1	Right	Turn right on New Berlin Rd / Cedar Point Rd
53.6	Right	Turn right from Cedar Point onto Cedar Point
54.9	REST 5	CEDAR rest stop (at end of driveway)
54.9	U-turn	-turn back on Cedar Point Rd
56.2	Left	Turn left on Cedar Point Rd
61.7	Left	Turn left onto New Berlin Rd
64.7	Right	Turn left onto New Berlin Road West
65.1	Left	Turn left onto New Berlin Road West
65.4	Straight	Cross Heckscher onto New Berlin
66.4	Right	Turn right onto Dame Point Road
67.5	REST 4	DAMES POINT rest stop (second time)
67.5	U-Turn	U-turn back on Dames Point Road
68.5	Left	Turn left onto New Berlin Rd
69.6	Right	Turn Right onto Heckscher Drive
78.7	REST 3	FERRY rest stop on right (second time)
78.7	Right	Turn right onto A1A (Heckscher Dr)
81.4	Right	After Bridge Turn Right onto Bike Trail
84.3	Right	Turn right onto A1A (Heckscher Dr)
85.9	Right	Turn right onto Bike Trail
88.9	Straight	Onto wooden bridge (Max 10 mph)
89.4	Right	Turn right onto A1A bridge
90.9	REST 6	BRIDGE EAST rest stop on right after bridge
91.0	Right	Exit parking lot, then turn right onto A1A N
94.2	Right	Turn right onto Burney Rd (It is easy to miss this turn!)
94.9	Left	Turn Left onto Gregg St
95.2	Left	Turn Left onto Julia St
95.7	Right	Turn right onto Amelia Island Pkwy
97.4	Right	Turn right onto A1A N
97.5	Right	Turn right onto Peters Point Rd
97.7	REST 7	PETERS rest stop (beach access)
97.9	Right	Turn right onto A1A N (South Fletcher)
100.6	Straight	At circle, straight on A1A N
102.6	Left	Turn left onto Atlantic Ave
102.8	Left	Turn into Recreation Center
103		FINISH

Courtesy of North Florida Bicycle Club:
<http://www.nfbc.us>