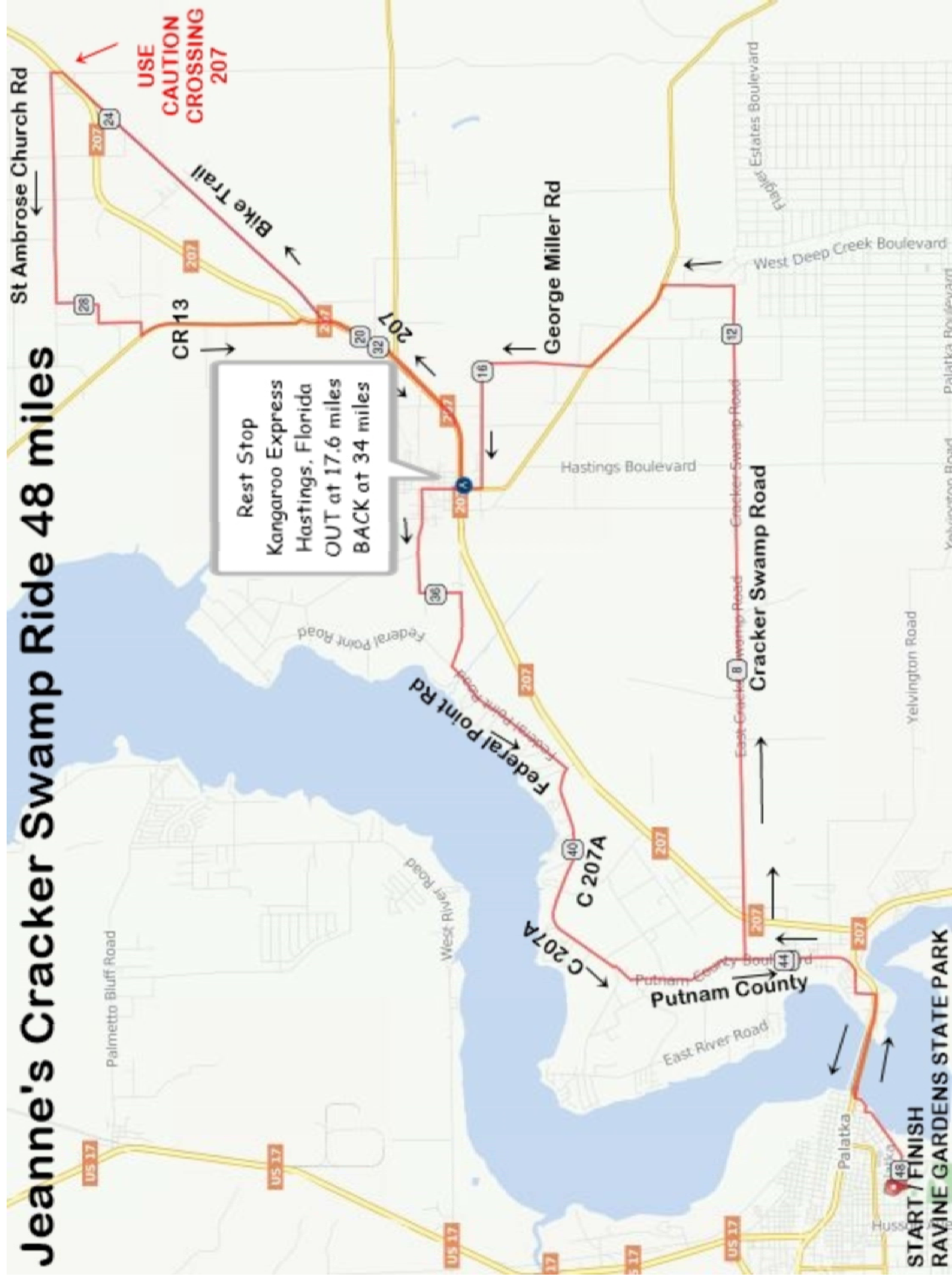


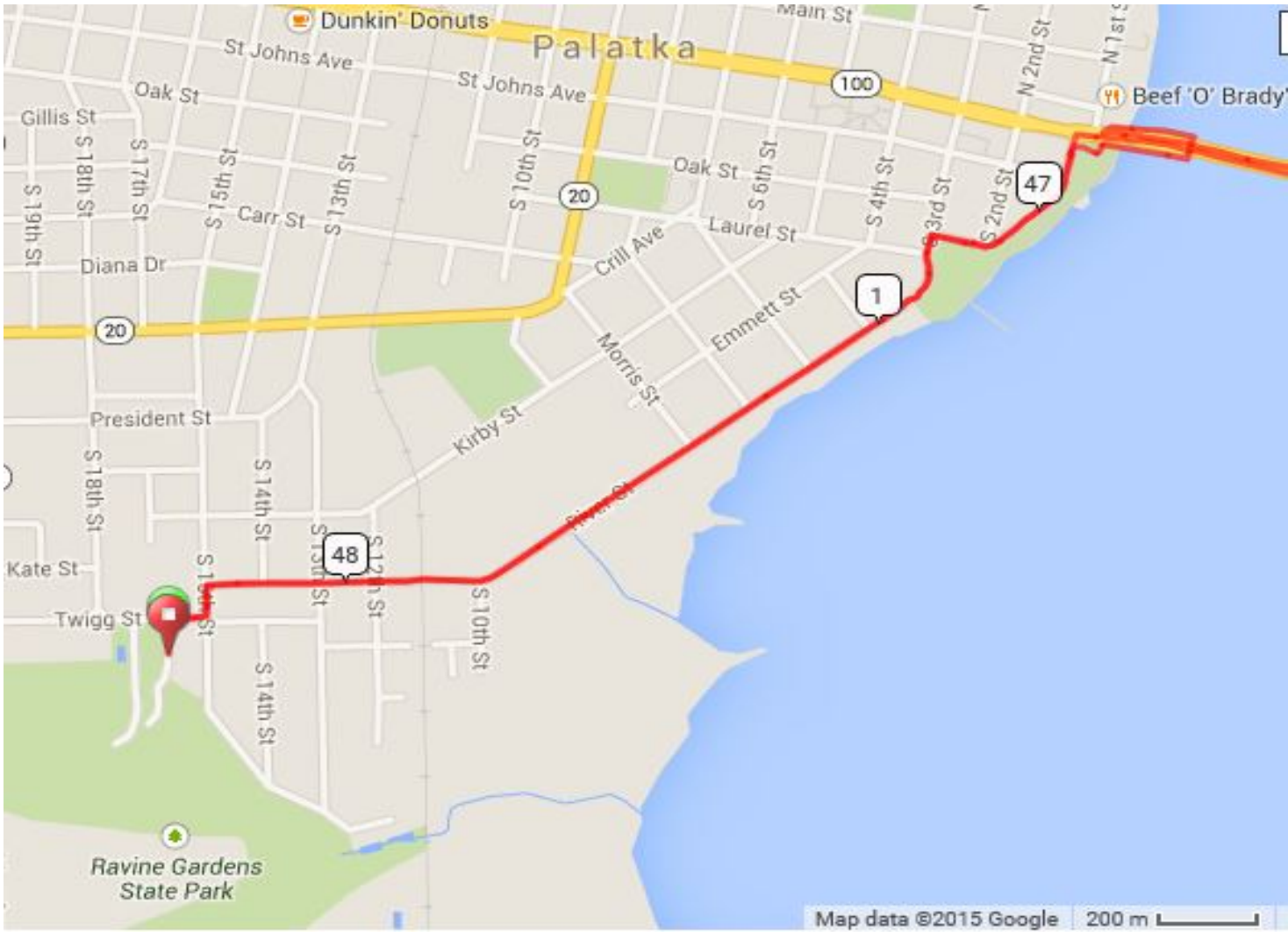
Jeanne's Cracker Swamp Ride 48 miles



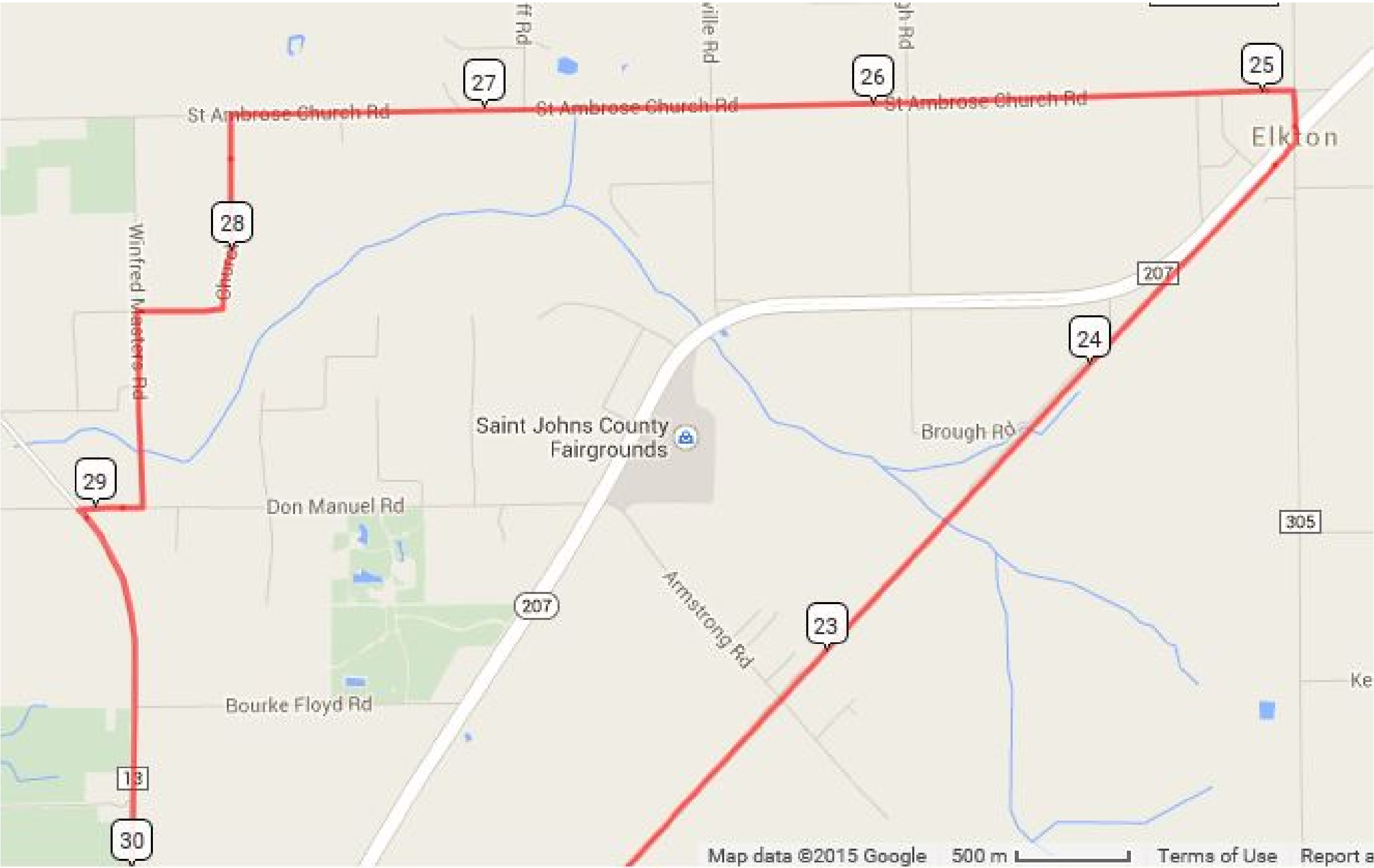
0.0	0.0	►	Start of route
0.0	0.0	↑	RIDE START
0.0	0.0	→	R onto Twigg St
0.1	0.0	←	L onto S 15th St
0.1	0.0	→	R onto River St
1.1	1.0	↑	Continue onto River Street
1.1	0.0	→	Slight R onto S 3rd St
1.1	0.0	→	R onto Laurel St
1.2	0.1	←	Laurel St turns slightly L and becomes Memorial Pkwy
1.4	0.2	→	R onto Reid St
2.7	1.3	←	L onto Masters Rd
2.9	0.2	→	R onto Ferry Rd
3.4	0.5	↑	Continue onto Ferry Road
3.4	0.0	↑	Continue onto Putnam County Blvd
4.5	1.2	→	R onto Cracker Swamp Rd
12.6	8.0	←	L onto Cracker Swamp Rd
13.4	0.8	←	L onto Co Rd 13
14.7	1.3	→	R onto George Miller Rd
17.4	2.7	→	R onto S Main St
17.6	0.2	→	REST STOP: KANGAROO STATION
17.7	0.0	→	R onto E Church Ave
20.5	2.8	→	R onto bike trail
24.8	4.3	←	Slight L onto County Rd 305: EXERCISE CAUTION CROSSING!
24.9	0.1	←	L onto St Ambrose Church Rd
27.7	2.7	←	L onto Church Rd
28.4	0.7	←	L onto Winfred Masters Rd
28.9	0.5	→	R onto Don Manuel Rd/Manuel Dr
29.0	0.2	←	L onto CR 13 S S
31.0	1.9	→	R onto FL-207 S
33.9	3.0	←	REST STOP: KANGAROO STATION
34.1	0.1	→	R onto N Main St
34.5	0.5	←	L onto Chase St
34.8	0.2	↑	Continue onto Federal Point Rd
35.3	0.6	←	L onto County Line Rd
36.3	1.0	→	R onto Old Hastings Rd
37.2	0.9	←	L onto Federal Point Rd

37.2 miles. +175/-250 feet

39.0	1.8	→	R onto C 207A
41.8	2.8	←	L onto C 207A/Putman Co Blvd
42.1	0.3	←	L onto Putnam County Blvd
44.7	2.6	↑	Continue onto Ferry Rd.
45.2	0.5	←	L onto Masters Rd
45.4	0.2	→	R onto FL-15 N/FL-20 W/US-17 N
46.6	1.2	→	Sharp right: U-TURN ONTO BOARDWALK
46.9	0.2	←	Bear L
46.9	0.0	→	R
46.9	0.0	←	L onto Memorial Pkwy
47.1	0.2	→	Memorial Pkwy turns slightly R and becomes Laurel St
47.1	0.1	←	L onto S 3rd St
47.2	0.0	↑	Continue onto River St.
48.2	1.0	←	L onto S 15th St
48.2	0.0	→	R onto Twigg St
48.2	0.0	←	L onto Ct of the Flags
48.3	0.0	↑	RIDE FINISH
48.3	0.0	►	End of route



Ravine Gardens State Park Start & Finish



North Part of Elkton Loop